

VNY Vision Study

Citizen's Advisory Council
February 7, 2023

Team Los Angeles World Airports (LAWA)

The Development Group

Evelyn Quintanilla

Chief of Airport Planning II

Kathy King

Senior Airport Planner

Vinita Waskow

Airport Planner

VNY Airport Management

Paul Herrera

VNY Airport Manager

Presentation Overview

- **Commitment to VNY Airport**
- **VNY Airport Background & Features**
- **VNY Vision Study**
- **Current VNY Plans**
- **Timeline & Next Steps**



Commitment to VNY Airport



Runway 16L/34R Reconstruction Ceremonial First Flight



Solar Panels



Unleaded Aircraft Fuel



Stormwater Mitigation

VNY Airport Community and Education



Aviation Career Education



Gault Elementary Holiday Celebration



Aviation Career Day



Team LAWA Volunteer Events



Aviation Career Day

VNY Airport Background

- 1928 – VNY was born as Metropolitan Airport by a small group of citizens
- VNY is a General Aviation airport dedicated to noncommercial air travel
- Owned and operated by Los Angeles World Airports (City of Los Angeles)
- Located within CD 6 and surrounded by Lake Balboa, Reseda, Van Nuys, and North Hills



VNY Airport Features



Airport Police Operations



Children's Hospital Helicopter



Fire & Rescue Operations



Flyaway Bus Operations

- Two parallel runways
- More than 200 businesses are located on the 730-acre airport
- Contributes more than \$2 billion each year to the Southern California economy
- Provides a base/maintenance facilities for fire, police, air ambulance, search and rescue, and news media aircraft that serve the region
- Offers Flyaway bus service to LAX
- Features Public Observation Area

Why is the VNY Vision Study Important?

LAWA is developing a Vision Study that will assess current land use & frame future land use.



- The last comprehensive, long-range planning effort for VNY dates back to the 1990s.
- City's Community Plan updates are underway by City Planning -- **LAWA will provide the Vision Study to City Planning.**
- The **Van Nuys Airport Association and VNY Citizens Advisory Council** have requested a review of the current Airport Plan.
- Recent **Council Motions** reinforced the need for a Study.

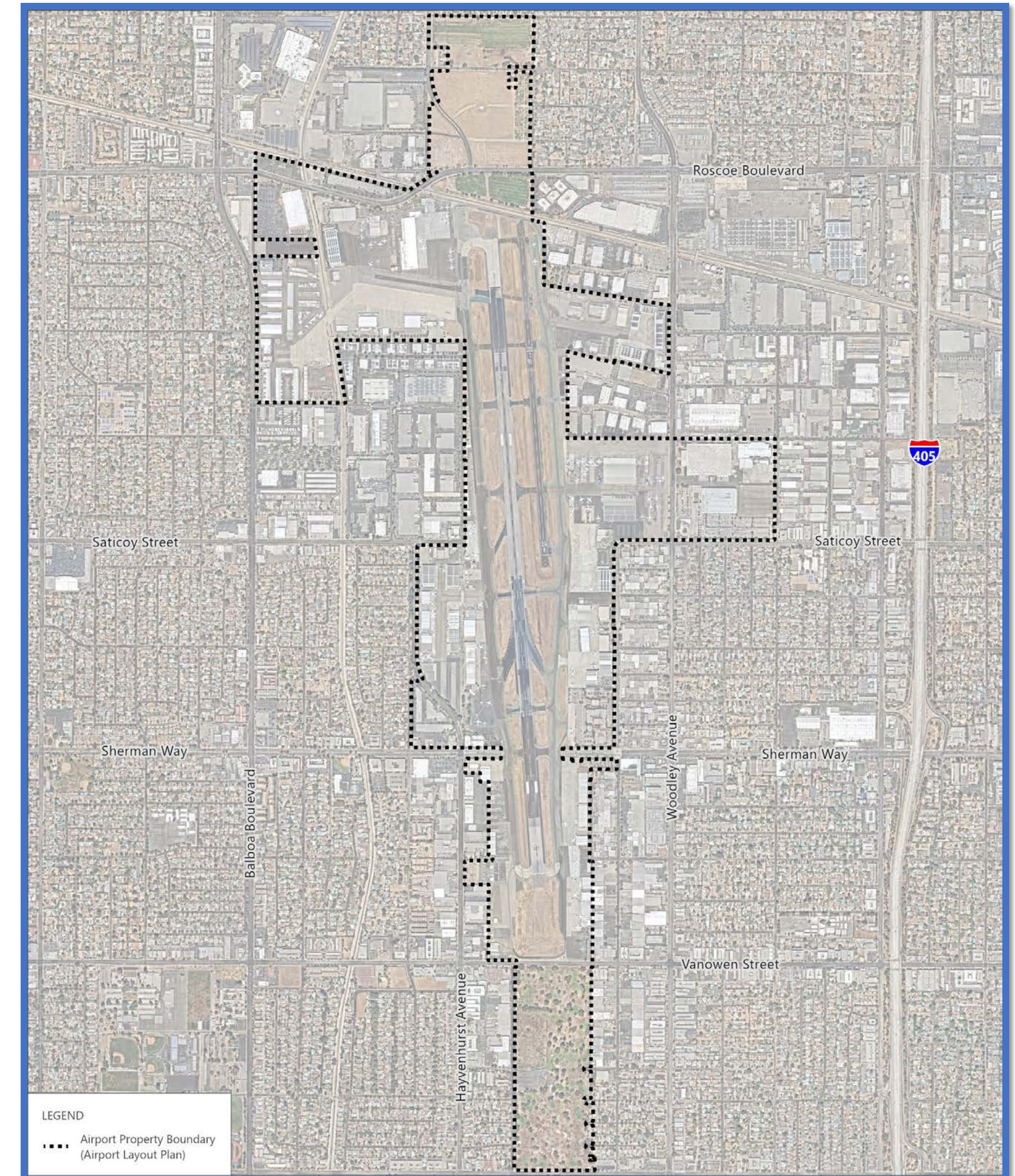
What is the VNY Vision Study?

The Vision Study is a first step in providing information on what land uses might change & will inform future development.

The Vision Study will:

- Include stakeholder outreach.
- Contribute to City's plan updates.
- Consist of various analyses and data gathering.
- Explore several alternatives/uses for the future land use.

The VNY Vision Study is **not** a Master Plan.




Current VNY Plans

Community Plans

Reseda – West Van Nuys

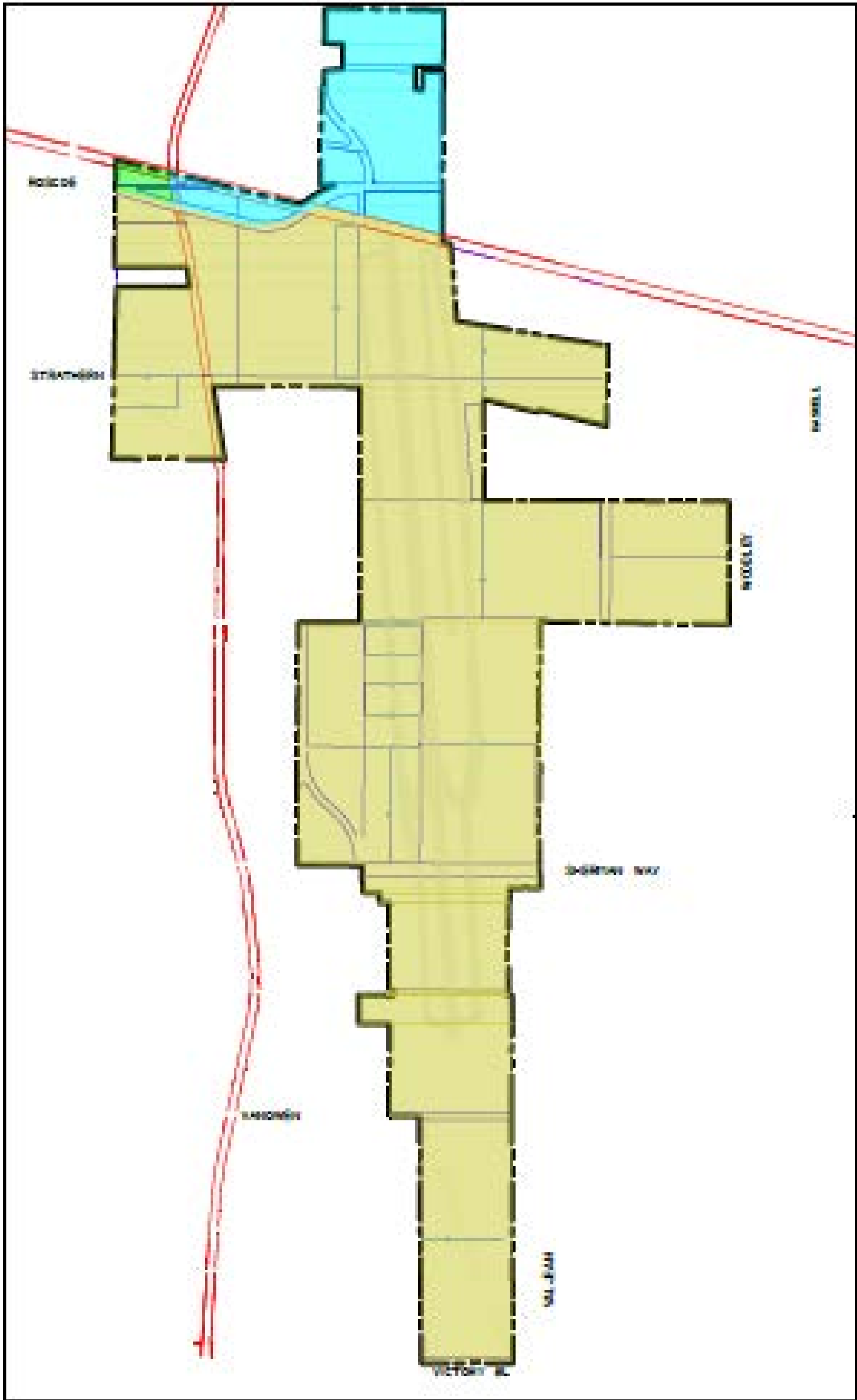
Northridge

Mission Hills –
Panorama – North Hills



Overlays (i.e. Specific Plan)

2006 Van Nuys Airport Plan



Stakeholders



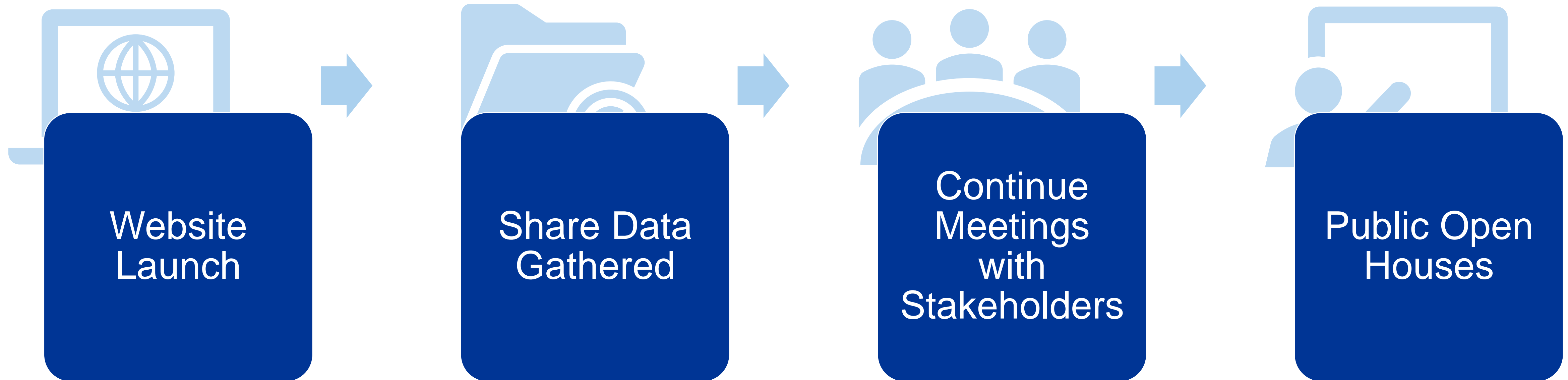
City of Los Angeles
Council Districts



Timeline



Next Steps



Thank

You



Visit our webpage at
iflyvny.com/vision-study

QUESTIONS